

Total Number of IDP

142

Total Number of Households

19

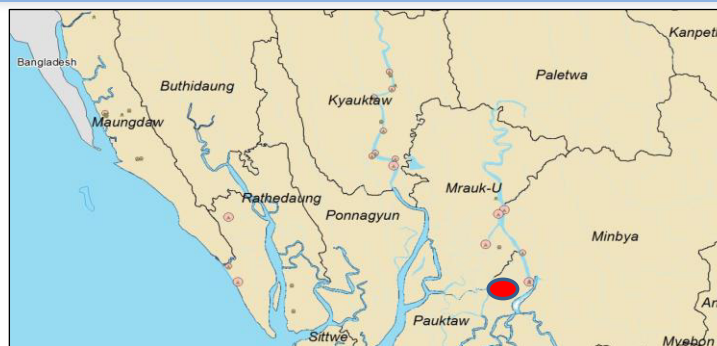
Geographic Data

GPS Coordinates

State / Region : Rakhine
 Township : Minbya
 Vil. Tract / Town : Kin Seik
 Village/Ward : Kin Seik

Latitude : 20.38°
 Longitude : 93.27°

Available Services (in camp, outside the camp, no access) as of #N/A



The interagency camp profiling process is an on-going activity promoted, coordinated and delivered by the Shelter/NFI/CCCM Cluster. The information is collected from a number of sources and compiled into a series of a single camp profiles. This document represents single camp profile. The source of information are cluster focal points.



Access to Services and Sectoral Needs



Water & Sanitation as of 01-07-15

Water needs coverage (exclu: HH soln:)	0%
Potential Water coverage (inclu: HWTS)	9%
Est: water needs coverage at EoP	9%
Latrine needs coverage	6%
Est: latrine needs coverage at EoP	80%
Bathing space coverage	n/a
Est: bathroom needs coverage at EoP	n/a
Hygiene kits coverage	n/a
Water facilities management	Set up but low results



Health for the period of #N/A



Protection as of 01-07-15

Child protection case management	NA
Case management - adults	NA
Psychosocial support	Yes
Child friendly spaces (CFS)	NA
Women and girls centre	NA
GBV related health services	Yes
Community based protection group	NA
Transferring protection skills	NA
Adolescent assets & life skills building	NA
Protection monitoring	Yes
Safety audits	NA
Family tracing	NA



Shelter/NFI as of

Total number of built shelters	3
Temp & Permanent Shelter Coverage	84%
Individual Shelter Coverage	100%
Household covered by temporary shelters	35
Total number of Building Shelters	0

Available infrastructure:



CCCM as of 01-07-15

CCCM Type	Focal Point
CCCM Organization	UNHCR
Opening Date	0

Complaints mechanism in place

Gaps:

Livelihood:

Food : (last food distributions)

Donor	HH	Ind	Update
WFP	16	120	2015-07-01



Education as of 01-06-15

	#TLS	# Enrolled		# Teacher	
		Male	Female	Male	Female
ECCD	0	0	0	0	0
Primary	2	101	108	4	2
Post-Prim.	0	0	0	0	0
Total	2	101	108	4	2



Food (Monthly Household Ration)

Rice	13.5 kg	Salt	0.15 kg
Pulses	1.8 kg	Blended Food	1.90 kg
Oil	0.90 lit.		

Lasts NFI Distributions:

UNHCR	2013-07-09
UNICEF	2013-02-15



Nutrition as of 29-05-15

Therapeutic Care Program(OTP/SC)	Yes
Blanket Sup. Feeding Program(BSFP)	No
Targeted Sup. Feeding for MAM (TSFP)	Yes
Infant and Young Child Feeding support	Yes
Mental Health Care Practice(MHCP)	No
Micro-nutrient supplementation(MMN)	Yes
Ante Natal Care activity(ANC)	No
Mental Health Care Practice(MHCP)	No
Screening	Yes

For more information, contact UNHCR Yangon Information Management Unit - ricouart@unhcr.org
 or the national CCCM cluster coordinator- benson@unhcr.org

Total Number of IDP

1,001

Total Number of Households

187

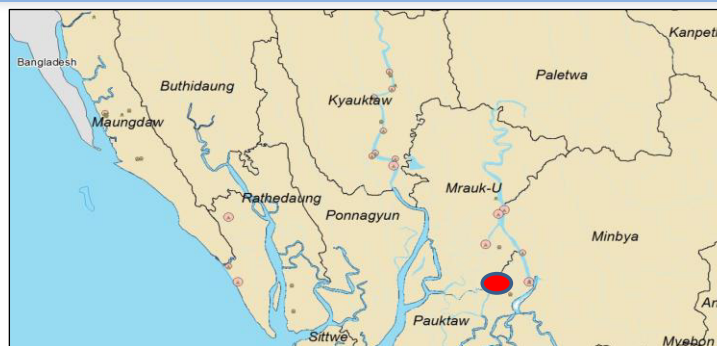
Geographic Data

GPS Coordinates

State / Region : Rakhine
 Township : Minbya
 Vil. Tract / Town : Kin Seik
 Village/Ward : Tha Dar

Latitude : 20.39°
 Longitude : 93.26°

Available Services (in camp, outside the camp, no access) as of #N/A



The interagency camp profiling process is an on-going activity promoted, coordinated and delivered by the Shelter/NFI/CCCM Cluster. The information is collected from a number of sources and compiled into a series of a single camp profiles. This document represents single camp profile. The source of information are cluster focal points.



Access to Services and Sectoral Needs



Water & Sanitation as of 01-07-15

Water needs coverage (exclu: HH soln:)	0%
Potential Water coverage (inclu: HWTS)	100%
Est: water needs coverage at EoP	100%
Latrine needs coverage	24%
Est: latrine needs coverage at EoP	100%
Bathing space coverage	n/a
Est: bathroom needs coverage at EoP	89%
Hygiene kits coverage	n/a
Water facilities management	Set up but low results



Health for the period of #N/A



Protection as of 01-07-15

Child protection case management	NA
Case management - adults	NA
Psychosocial support	Yes
Child friendly spaces (CFS)	NA
Women and girls centre	NA
GBV related health services	Yes
Community based protection group	NA
Transferring protection skills	NA
Adolescent assets & life skills building	NA
Protection monitoring	Yes
Safety audits	NA
Family tracing	NA



Shelter/NFI as of

Total number of built shelters	15
Temp & Permanent Shelter Coverage	60%
Individual Shelter Coverage	51%
Household covered by temporary shelters	208
Total number of Building Shelters	0

Available infrastructure:



CCCM as of 01-07-15

CCCM Type	Focal Point
CCCM Organization	UNHCR
Opening Date	0

Complaints mechanism in place

Gaps:

Livelihood:

Food : (last food distributions)

Donor	HH	Ind	Update
WFP	187	937	2015-07-01



Education as of 01-06-15

	#TLS	# Enrolled		# Teacher	
		Male	Female	Male	Female
ECCD	0	0	0	0	0
Primary	2	145	91	6	0
Post-Prim.	0	0	0	0	0
Total	2	145	91	6	0



Food (Monthly Household Ration)

Rice	13.5 kg	Salt	0.15 kg
Pulses	1.8 kg	Blended Food	1.90 kg
Oil	0.90 lit.		

Lasts NFI Distributions:

UNHCR	2015-06-23
UNICEF	2013-02-15



Nutrition as of 29-05-15

Therapeutic Care Program(OTP/SC)	Yes
Blanket Sup. Feeding Program(BSFP)	No
Targeted Sup. Feeding for MAM (TSFP)	Yes
Infant and Young Child Feeding support	No
Mental Health Care Practice(MHCP)	No
Micro-nutrient supplementation(MMN)	Yes
Ante Natal Care activity(ANC)	No
Mental Health Care Practice(MHCP)	No
Screening	Yes

For more information, contact UNHCR Yangon Information Management Unit - ricouart@unhcr.org
 or the national CCCM cluster coordinator- benson@unhcr.org

Total Number of IDP

521

Total Number of Households

86

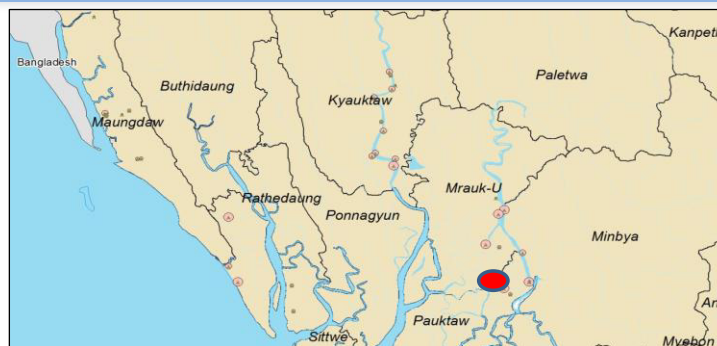
Geographic Data

GPS Coordinates

State / Region : Rakhine
 Township : Minbya
 Vil. Tract / Town : Chaik Taung
 Village/Ward : San Htoe Tan

Latitude : 20.40°
 Longitude : 93.25°

Available Services (in camp, outside the camp, no access) as of #N/A



The interagency camp profiling process is an on-going activity promoted, coordinated and delivered by the Shelter/NFI/CCCM Cluster. The information is collected from a number of sources and compiled into a series of a single camp profiles. This document represents single camp profile. The source of information are cluster focal points.



Access to Services and Sectoral Needs



Water & Sanitation as of 01-07-15

Water needs coverage (exclu: HH soln:)	97%
Potential Water coverage (inclu: HWTS)	100%
Est: water needs coverage at EoP	100%
Latrine needs coverage	70%
Est: latrine needs coverage at EoP	100%
Bathing space coverage	3%
Est: bathroom needs coverage at EoP	100%
Hygiene kits coverage	0%
Water facilities management	Set up but low results



Health for the period of #N/A



Protection as of 01-07-15

Child protection case management	NA
Case management - adults	NA
Psychosocial support	Yes
Child friendly spaces (CFS)	NA
Women and girls centre	NA
GBV related health services	Yes
Community based protection group	NA
Transferring protection skills	Yes
Adolescent assets & life skills building	NA
Protection monitoring	Yes
Safety audits	NA
Family tracing	NA



Shelter/NFI as of

Total number of built shelters	11
Temp & Permanent Shelter Coverage	93%
Individual Shelter Coverage	50%
Household covered by temporary shelters	80
Total number of Building Shelters	0

Available infrastructure:



CCCM as of 01-07-15

CCCM Type	Focal Point
CCCM Organization	UNHCR
Opening Date	0

Gaps:

Livelihood:

Population dynamics

Repartition by Ethnicities (estimated)



Education as of 01-06-15

	#TLS	# Enrolled		# Teacher	
		Male	Female	Male	Female
ECCD	0	0	0	0	0
Primary	2	80	94	4	0
Post-Prim.	0	0	0	0	0
Total	2	80	94	4	0



Food (Monthly Household Ration)

Rice	13.5 kg	Salt	0.15 kg
Pulses	1.8 kg	Blended Food	1.90 kg
Oil	0.90 lit.		

Lasts NFI Distributions:

UNHCR	2015-06-11
UNICEF	2013-02-15



Nutrition as of 29-05-15

Therapeutic Care Program(OTP/SC)	Yes
Blanket Sup. Feeding Program(BSFP)	No
Targeted Sup. Feeding for MAM (TSFP)	Yes
Infant and Young Child Feeding support	Yes
Mental Health Care Practice(MHCP)	No
Micro-nutrient supplementation(MMN)	Yes
Ante Natal Care activity(ANC)	No
Mental Health Care Practice(MHCP)	No
Screening	Yes

Food : (last food distributions)

Donor	HH	Ind	Update
WFP	90	504	2015-07-01

For more information, contact UNHCR Yangon Information Management Unit - ricouart@unhcr.org
 or the national CCCM cluster coordinator- benson@unhcr.org

Total Number of IDP

1,637

Total Number of Households

275

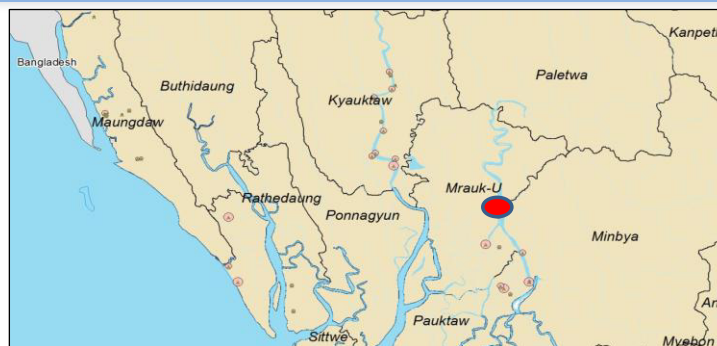
Geographic Data

GPS Coordinates

State / Region : Rakhine
 Township : Minbya
 Vil. Tract / Town : Tha Yet Oke
 Village/Ward : Tha Yet Oke

Latitude : 20.59°
 Longitude : 93.26°

Available Services (in camp, outside the camp, no access) as of #N/A



The interagency camp profiling process is an on-going activity promoted, coordinated and delivered by the Shelter/NFI/CCCM Cluster. The information is collected from a number of sources and compiled into a series of a single camp profiles. This document represents single camp profile. The source of information are cluster focal points.



Access to Services and Sectoral Needs



Water & Sanitation as of 01-07-15

Water needs coverage (exclu: HH soln:)	45%
Potential Water coverage (inclu: HWTS)	100%
Est: water needs coverage at EoP	100%
Latrine needs coverage	15%
Est: latrine needs coverage at EoP	100%
Bathing space coverage	n/a
Est: bathroom needs coverage at EoP	n/a
Hygiene kits coverage	n/a
Water facilities management	Set up but low results



Health for the period of #N/A



Protection as of 01-07-15

Child protection case management	NA
Case management - adults	NA
Psychosocial support	Yes
Child friendly spaces (CFS)	NA
Women and girls centre	NA
GBV related health services	NA
Community based protection group	NA
Transferring protection skills	Yes
Adolescent assets & life skills building	NA
Protection monitoring	Yes
Safety audits	NA
Family tracing	NA



Shelter/NFI as of

Total number of built shelters	21
Temp & Permanent Shelter Coverage	58%
Individual Shelter Coverage	51%
Household covered by temporary shelters	299
Total number of Building Shelters	0

Available infrastructure:



CCCM as of 01-07-15

CCCM Type	Focal Point
CCCM Organization	UNHCR
Opening Date	0

Gaps:

Livelihood:

Food : (last food distributions)

Donor	HH	Ind	Update
WFP	229	1565	2015-07-01



Education as of 01-06-15

	#TLS	# Enrolled		# Teacher	
		Male	Female	Male	Female
ECCD	0	0	0	0	0
Primary	2	162	113	6	0
Post-Prim.	0	0	0	0	0
Total	2	162	113	6	0



Food (Monthly Household Ration)

Rice	13.5 kg	Salt	0.15 kg
Pulses	1.8 kg	Blended Food	1.90 kg
Oil	0.90 lit.		

Lasts NFI Distributions:

UNHCR 2015-06-10



Nutrition as of 29-05-15

Therapeutic Care Program(OTP/SC)	No
Blanket Sup. Feeding Program(BSFP)	No
Targeted Sup. Feeding for MAM (TSFP)	No
Infant and Young Child Feeding support	No
Mental Health Care Practice(MHCP)	No
Micro-nutrient supplementation(MMN)	No
Ante Natal Care activity(ANC)	No
Mental Health Care Practice(MHCP)	No
Screening	No

For more information, contact UNHCR Yangon Information Management Unit - ricouart@unhcr.org
 or the national CCCM cluster coordinator- benson@unhcr.org

Total Number of IDP

496

Total Number of Households

86

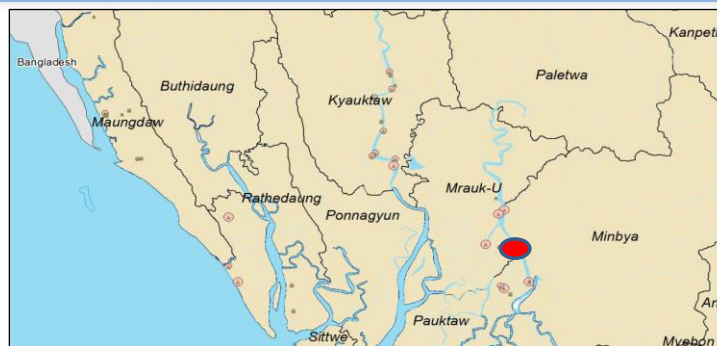
Geographic Data

GPS Coordinates

State / Region : Rakhine
 Township : Minbya
 Vil. Tract / Town : Sa Par Htar
 Village/Ward : Aung Taing

Latitude : 20.48°
 Longitude : 93.30°

Available Services (in camp, outside the camp, no access) as of #N/A



The interagency camp profiling process is an on-going activity promoted, coordinated and delivered by the Shelter/NFI/CCCM Cluster. The information is collected from a number of sources and compiled into a series of a single camp profiles. This document represents single camp profile. The source of information are cluster focal points.



Access to Services and Sectoral Needs



Water & Sanitation as of 01-07-15

Water needs coverage (exclu: HH soln:)	100%
Potential Water coverage (inclu: HWTS)	100%
Est: water needs coverage at EoP	100%
Latrine needs coverage	25%
Est: latrine needs coverage at EoP	80%
Bathing space coverage	n/a
Est: bathroom needs coverage at EoP	n/a
Hygiene kits coverage	n/a
Water facilities management	Set up but low results



Health for the period of #N/A



Protection as of 01-07-15

Child protection case management	NA
Case management - adults	NA
Psychosocial support	NA
Child friendly spaces (CFS)	NA
Women and girls centre	NA
GBV related health services	NA
Community based protection group	NA
Transferring protection skills	Yes
Adolescent assets & life skills building	NA
Protection monitoring	Yes
Safety audits	NA
Family tracing	NA



Shelter/NFI as of

Total number of built shelters	11
Temp & Permanent Shelter Coverage	93%
Individual Shelter Coverage	51%
Household covered by temporary shelters	124
Total number of Building Shelters	0

Available infrastructure:



CCCM as of 01-07-15

CCCM Type	Focal Point
CCCM Organization	UNHCR
Opening Date	0

Gaps:

Livelihood:

Food : (last food distributions)

Donor	HH	Ind	Update
WFP	86	444	2015-07-01



Education as of 01-06-15

	#TLS	# Enrolled		# Teacher	
		Male	Female	Male	Female
ECCD	0	0	0	0	0
Primary	0	218	269	6	3
Post-Prim.	0	0	0	0	0
Total	0	218	269	6	3



Food (Monthly Household Ration)

Rice	13.5 kg	Salt	0.15 kg
Pulses	1.8 kg	Blended Food	1.90 kg
Oil	0.90 lit.		

Lasts NFI Distributions:

UNHCR	2015-06-11
UNICEF	2013-02-15



Nutrition as of 29-05-15

Therapeutic Care Program(OTP/SC)	Yes
Blanket Sup. Feeding Program(BSFP)	No
Targeted Sup. Feeding for MAM (TSFP)	Yes
Infant and Young Child Feeding support	No
Mental Health Care Practice(MHCP)	No
Micro-nutrient supplementation(MMN)	Yes
Ante Natal Care activity(ANC)	No
Mental Health Care Practice(MHCP)	No
Screening	Yes

For more information, contact UNHCR Yangon Information Management Unit - ricouart@unhcr.org
 or the national CCCM cluster coordinator- benson@unhcr.org

Total Number of IDP

1,318

Total Number of Households

225

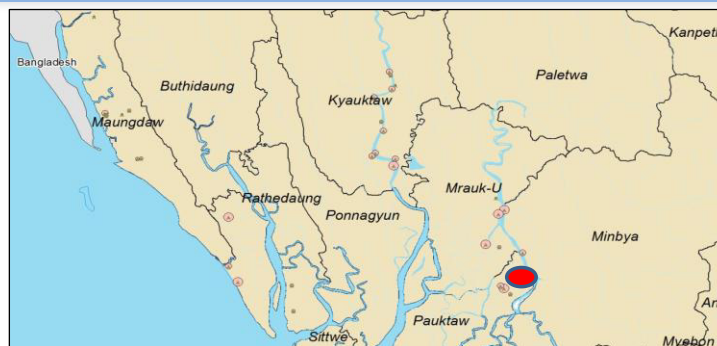
Geographic Data

GPS Coordinates

State / Region : Rakhine
 Township : Minbya
 Vil. Tract / Town : San Bar Lay
 Village/Ward : Zi War

Latitude : 20.41°
 Longitude : 93.31°

Available Services (in camp, outside the camp, no access) as of #N/A



The interagency camp profiling process is an on-going activity promoted, coordinated and delivered by the Shelter/NFI/CCCM Cluster. The information is collected from a number of sources and compiled into a series of a single camp profiles. This document represents single camp profile. The source of information are cluster focal points.



Access to Services and Sectoral Needs



Water & Sanitation as of 01-07-15

Water needs coverage (exclu: HH soln:) 0%
 Potential Water coverage (inclu: HWTS) 69%
 Est: water needs coverage at EoP 100%
 Latrine needs coverage 11%
 Est: latrine needs coverage at EoP 100%
 Bathing space coverage n/a
 Est: bathroom needs coverage at EoP n/a
 Hygiene kits coverage n/a
 Water facilities management Set up but low results



Health for the period of #N/A



Protection as of 01-07-15

Child protection case management NA
 Case management - adults NA
 Psychosocial support NA
 Child friendly spaces (CFS) NA
 Women and girls centre NA
 GBV related health services NA
 Community based protection group NA
 Transferring protection skills Yes
 Adolescent assets & life skills building NA
 Protection monitoring Yes
 Safety audits NA
 Family tracing NA



Shelter/NFI as of

Total number of built shelters 29
 Temp & Permanent Shelter Coverage 100%
 Individual Shelter Coverage 49%
 Household covered by temporary shelters 334
 Total number of Building Shelters 0

Available infrastructure:



CCCM as of 01-07-15

CCCM Type Focal Point
 CCCM Organization UNHCR
 Opening Date 0

Gaps:

Livelihood:

Food : (last food distributions)

Donor	HH	Ind	Update
WFP	223	1309	2015-07-01



Education as of 01-06-15

	#TLS	# Enrolled		# Teacher	
		Male	Female	Male	Female
ECCD	0	0	0	0	0
Primary	0	318	253	0	0
Post-Prim.	0	0	0	0	0
Total	0	318	253	0	0



Food (Monthly Household Ration)

Rice	13.5 kg	Salt	0.15 kg
Pulses	1.8 kg	Blended Food	1.90 kg
Oil	0.90 lit.		

Lasts NFI Distributions:

UNHCR 2015-06-11
 UNICEF 2013-02-15



Nutrition as of 29-05-15

Therapeutic Care Program(OTP/SC) Yes
 Blanket Sup. Feeding Program(BSFP) No
 Targeted Sup. Feeding for MAM (TSFP) Yes
 Infant and Young Child Feeding support Yes
 Mental Health Care Practice(MHCP) No
 Micro-nutrient supplementation(MMN) Yes
 Ante Natal Care activity(ANC) No
 Mental Health Care Practice(MHCP) No
 Screening Yes

For more information, contact UNHCR Yangon Information Management Unit - ricouart@unhcr.org
 or the national CCCM cluster coordinator- benson@unhcr.org

Population dynamics

Repartition by Ethnicities (estimated)

Total Number of IDP

1,127

Total Number of Households

204

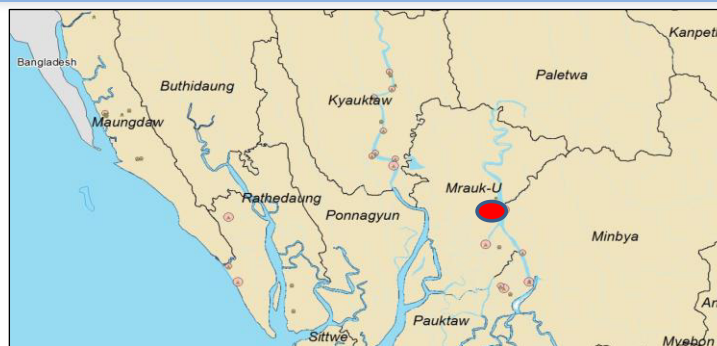
Geographic Data

GPS Coordinates

State / Region : Rakhine
 Township : Mrauk_U
 Vil. Tract / Town : Pu Rein
 Village/Ward : Pu Rein

Latitude : 20.58°
 Longitude : 93.25°

Available Services (in camp, outside the camp, no access) as of #N/A



The interagency camp profiling process is an on-going activity promoted, coordinated and delivered by the Shelter/NFI/CCCM Cluster. The information is collected from a number of sources and compiled into a series of a single camp profiles. This document represents single camp profile. The source of information are cluster focal points.



Access to Services and Sectoral Needs



Water & Sanitation as of 01-07-15

Water needs coverage (exclu: HH soln:)	0%
Potential Water coverage (inclu: HWTS)	36%
Est: water needs coverage at EoP	100%
Latrine needs coverage	5%
Est: latrine needs coverage at EoP	100%
Bathing space coverage	n/a
Est: bathroom needs coverage at EoP	n/a
Hygiene kits coverage	n/a
Water facilities management	Set up but low results



Health for the period of #N/A



Protection as of 01-07-15

Child protection case management	NA
Case management - adults	NA
Psychosocial support	NA
Child friendly spaces (CFS)	NA
Women and girls centre	NA
GBV related health services	NA
Community based protection group	NA
Transferring protection skills	NA
Adolescent assets & life skills building	NA
Protection monitoring	Yes
Safety audits	NA
Family tracing	NA



Shelter/NFI as of

Total number of built shelters	27
Temp & Permanent Shelter Coverage	100%
Individual Shelter Coverage	50%
Household covered by temporary shelters	310
Total number of Building Shelters	0

Available infrastructure:



CCCM as of 01-07-15

CCCM Type	Focal Point
CCCM Organization	UNHCR
Opening Date	0

Gaps:

Livelihood:

Food : (last food distributions)

Donor	HH	Ind	Update
WFP	254	1263	2015-07-01



Education as of 01-06-15

	#TLS	# Enrolled		# Teacher	
		Male	Female	Male	Female
ECCD	0	0	0	0	0
Primary	0	417	384	9	4
Post-Prim.	0	99	100	3	1
Total	0	516	484	12	5



Food (Monthly Household Ration)

Rice	13.5 kg	Salt	0.15 kg
Pulses	1.8 kg	Blended Food	1.90 kg
Oil	0.90 lit.		

Lasts NFI Distributions:

UNHCR	2015-06-10
UNICEF	2013-02-15



Nutrition as of 29-05-15

Therapeutic Care Program(OTP/SC)	Yes
Blanket Sup. Feeding Program(BSFP)	No
Targeted Sup. Feeding for MAM (TSFP)	Yes
Infant and Young Child Feeding support	No
Mental Health Care Practice(MHCP)	No
Micro-nutrient supplementation(MMN)	Yes
Ante Natal Care activity(ANC)	No
Mental Health Care Practice(MHCP)	No
Screening	Yes

For more information, contact UNHCR Yangon Information Management Unit - ricouart@unhcr.org or the national CCCM cluster coordinator- benson@unhcr.org

Total Number of IDP

2,366

Total Number of Households

365

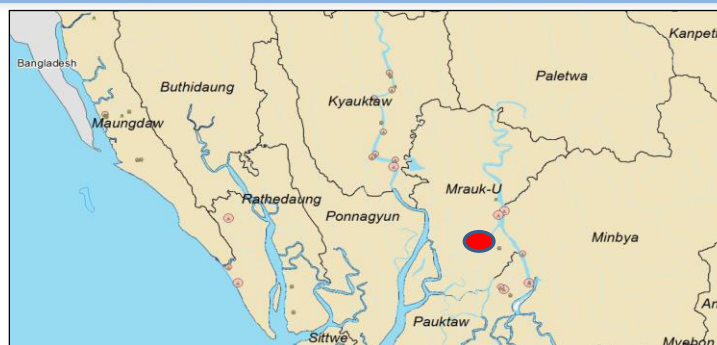
Geographic Data

GPS Coordinates

State / Region : Rakhine
 Township : Mrauk_U
 Vil. Tract / Town : Yin Thei
 Village/Ward : Yin Thei

Latitude : 20.50°
 Longitude : 93.22°

Available Services (in camp, outside the camp, no access) as of #N/A



The interagency camp profiling process is an on-going activity promoted, coordinated and delivered by the Shelter/NFI/CCCM Cluster. The information is collected from a number of sources and compiled into a series of a single camp profiles. This document represents single camp profile. The source of information are cluster focal points.



Access to Services and Sectoral Needs



Water & Sanitation as of 01-07-15

Water needs coverage (exclu: HH soln:)	76%
Potential Water coverage (inclu: HWTS)	100%
Est: water needs coverage at EoP	100%
Latrine needs coverage	7%
Est: latrine needs coverage at EoP	80%
Bathing space coverage	n/a
Est: bathroom needs coverage at EoP	n/a
Hygiene kits coverage	n/a
Water facilities management	Set up but low results



Health for the period of #N/A



Protection as of 01-07-15

Child protection case management	NA
Case management - adults	NA
Psychosocial support	NA
Child friendly spaces (CFS)	NA
Women and girls centre	NA
GBV related health services	NA
Community based protection group	NA
Transferring protection skills	NA
Adolescent assets & life skills building	NA
Protection monitoring	Yes
Safety audits	NA
Family tracing	NA



Shelter/NFI as of

Total number of built shelters	47
Temp & Permanent Shelter Coverage	100%
Individual Shelter Coverage	50%
Household covered by temporary shelters	368
Total number of Building Shelters	0

Available infrastructure:



CCCM as of 01-07-15

CCCM Type	Focal Point
CCCM Organization	UNHCR
Opening Date	0

Gaps:

Livelihood:

Food : (last food distributions)

Donor	HH	Ind	Update
WFP	399	2429	2015-07-01



Education as of 01-06-15

	#TLS	# Enrolled		# Teacher	
		Male	Female	Male	Female
ECCD	0	0	0	0	0
Primary	0	369	318	8	3
Post-Prim.	0	84	85	2	2
Total	0	453	403	10	5



Food (Monthly Household Ration)

Rice	13.5 kg	Salt	0.15 kg
Pulses	1.8 kg	Blended Food	1.90 kg
Oil	0.90 lit.		

Lasts NFI Distributions:

UNHCR	2015-06-10
UNICEF	2013-02-15



Nutrition as of 29-05-15

Therapeutic Care Program(OTP/SC)	Yes
Blanket Sup. Feeding Program(BSFP)	No
Targeted Sup. Feeding for MAM (TSFP)	Yes
Infant and Young Child Feeding support	Yes
Mental Health Care Practice(MHCP)	No
Micro-nutrient supplementation(MMN)	Yes
Ante Natal Care activity(ANC)	No
Mental Health Care Practice(MHCP)	No
Screening	Yes

For more information, contact UNHCR Yangon Information Management Unit - ricouart@unhcr.org
 or the national CCCM cluster coordinator- benson@unhcr.org

Total Number of IDP

64

Total Number of Households

10

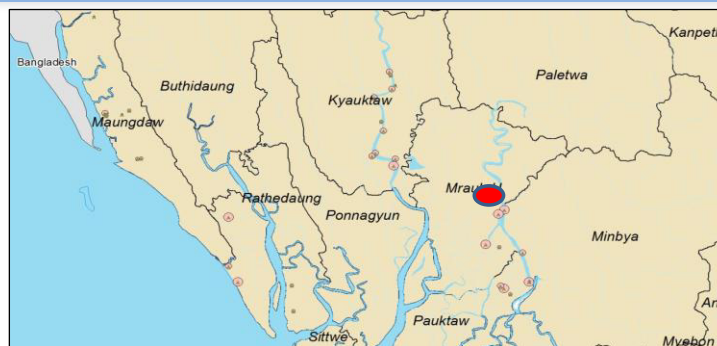
Geographic Data

GPS Coordinates

State / Region : Rakhine
 Township : Mrauk_U
 Vil. Tract / Town : Sin Oe
 Village/Ward : Raw Ma Ni

Latitude : 20.62°
 Longitude : 93.24°

Available Services (in camp, outside the camp, no access) as of #N/A



The interagency camp profiling process is an on-going activity promoted, coordinated and delivered by the Shelter/NFI/CCCM Cluster. The information is collected from a number of sources and compiled into a series of a single camp profiles. This document represents single camp profile. The source of information are cluster focal points.



Access to Services and Sectoral Needs



Water & Sanitation as of 01-07-15

Water needs coverage (exclu: HH soln:)	0%
Potential Water coverage (inclu: HWTS)	100%
Est: water needs coverage at EoP	100%
Latrine needs coverage	100%
Est: latrine needs coverage at EoP	100%
Bathing space coverage	0%
Est: bathroom needs coverage at EoP	0%
Hygiene kits coverage	0%
Water facilities management	Set up but low results



Health for the period of #N/A



Protection as of 01-07-15

Child protection case management	NA
Case management - adults	NA
Psychosocial support	NA
Child friendly spaces (CFS)	NA
Women and girls centre	NA
GBV related health services	NA
Community based protection group	NA
Transferring protection skills	Yes
Adolescent assets & life skills building	NA
Protection monitoring	Yes
Safety audits	NA
Family tracing	NA



Shelter/NFI as of

Total number of built shelters	10
Temp & Permanent Shelter Coverage	100%
Individual Shelter Coverage	0%
Household covered by temporary shelters	10
Total number of Building Shelters	0

Available infrastructure:



CCCM as of 01-07-15

CCCM Type	Focal Point
CCCM Organization	UNHCR
Opening Date	0

Complaints mechanism in place

Gaps:

Livelihood:

Food : (last food distributions)

Donor	HH	Ind	Update
WFP	8	48	2015-07-01



Education as of 01-06-15

	#TLS	# Enrolled		# Teacher	
		Male	Female	Male	Female
ECCD	0	0	0	0	0
Primary	0	107	131	0	0
Post-Prim.	0	6	20	0	2
Total	0	113	151	0	2



Food (Monthly Household Ration)

Rice	13.5 kg	Salt	0.15 kg
Pulses	1.8 kg	Blended Food	1.90 kg
Oil	0.90 lit.		

Lasts NFI Distributions:

UNHCR 2013-05-29



Nutrition as of 29-05-15

Therapeutic Care Program(OTP/SC)	No
Blanket Sup. Feeding Program(BSFP)	No
Targeted Sup. Feeding for MAM (TSFP)	No
Infant and Young Child Feeding support	No
Mental Health Care Practice(MHCP)	No
Micro-nutrient supplementation(MMN)	No
Ante Natal Care activity(ANC)	No
Mental Health Care Practice(MHCP)	No
Screening	No

For more information, contact UNHCR Yangon Information Management Unit - ricouart@unhcr.org
 or the national CCCM cluster coordinator- benson@unhcr.org

Total Number of IDP

157

Total Number of Households

18

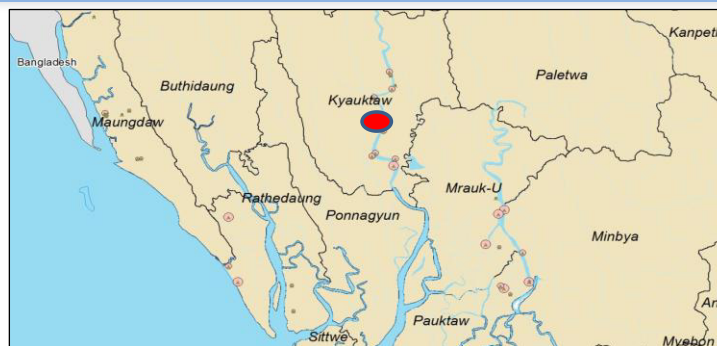
Geographic Data

GPS Coordinates

State / Region : Rakhine
 Township : Kyauktaw
 Vil. Tract / Town : Hpa Yar Paung
 Village/Ward : Taung Pauk

Latitude : 20.81°
 Longitude : 92.98°

Available Services (in camp, outside the camp, no access) as of #N/A



The interagency camp profiling process is an on-going activity promoted, coordinated and delivered by the Shelter/NFI/CCCM Cluster. The information is collected from a number of sources and compiled into a series of a single camp profiles. This document represents single camp profile. The source of information are cluster focal points.



Access to Services and Sectoral Needs



Water & Sanitation as of 01-07-15

Water needs coverage (exclu: HH soln:)	0%
Potential Water coverage (inclu: HWTS)	0%
Est: water needs coverage at EoP	0%
Latrine needs coverage	6%
Est: latrine needs coverage at EoP	80%
Bathing space coverage	n/a
Est: bathroom needs coverage at EoP	n/a
Hygiene kits coverage	n/a
Water facilities management	Not yet planned



Health for the period of #N/A



Protection as of 01-07-15

Child protection case management	NA
Case management - adults	NA
Psychosocial support	NA
Child friendly spaces (CFS)	NA
Women and girls centre	NA
GBV related health services	NA
Community based protection group	NA
Transferring protection skills	NA
Adolescent assets & life skills building	NA
Protection monitoring	Yes
Safety audits	NA
Family tracing	NA



Shelter/NFI as of

Total number of built shelters	3
Temp & Permanent Shelter Coverage	89%
Individual Shelter Coverage	100%
Household covered by temporary shelters	34
Total number of Building Shelters	0

Available infrastructure:



CCCM as of 01-07-15

CCCM Type	Focal Point
CCCM Organization	UNHCR
Opening Date	0

Gaps:

Livelihood:

Population dynamics

Repartition by Ethnicities (estimated)



Education as of 01-06-15

	#TLS	# Enrolled		# Teacher	
		Male	Female	Male	Female
ECCD	0	0	0	0	0
Primary	0	0	0	0	0
Post-Prim.	0	0	0	0	0
Total	0	0	0	0	0



Food (Monthly Household Ration)

Rice	13.5 kg	Salt	0.15 kg
Pulses	1.8 kg	Blended Food	1.90 kg
Oil	0.90 lit.		

Lasts NFI Distributions:

UNHCR	2013-11-13
UNFPA	2013-07-01



Nutrition as of 29-05-15

Therapeutic Care Program(OTP/SC)	Yes
Blanket Sup. Feeding Program(BSFP)	No
Targeted Sup. Feeding for MAM (TSFP)	Yes
Infant and Young Child Feeding support	Yes
Mental Health Care Practice(MHCP)	No
Micro-nutrient supplementation(MMN)	Yes
Ante Natal Care activity(ANC)	No
Mental Health Care Practice(MHCP)	No
Screening	Yes

For more information, contact UNHCR Yangon Information Management Unit - ricouart@unhcr.org
 or the national CCCM cluster coordinator- benson@unhcr.org

Total Number of IDP

414

Total Number of Households

62

Geographic Data

GPS Coordinates

State / Region : Rakhine

Latitude : 20.93°

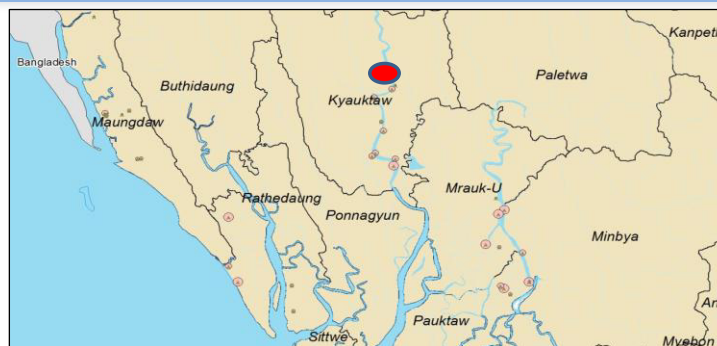
Township : Kyauktaw

Longitude : 93.00°

Vil. Tract / Town : Ya Da Nar Pon

Village/Ward : Ku Lar Taung Bway

Available Services (in camp, outside the camp, no access) as of #N/A



The interagency camp profiling process is an on-going activity promoted, coordinated and delivered by the Shelter/NFI/CCCM Cluster. The information is collected from a number of sources and compiled into a series of a single camp profiles. This document represents single camp profile. The source of information are cluster focal points.



Access to Services and Sectoral Needs



Water & Sanitation as of 01-07-15

Water needs coverage (exclu: HH soln:)	0%
Potential Water coverage (inclu: HWTS)	0%
Est: water needs coverage at EoP	0%
Latrine needs coverage	0%
Est: latrine needs coverage at EoP	0%
Bathing space coverage	n/a
Est: bathroom needs coverage at EoP	n/a
Hygiene kits coverage	n/a
Water facilities management	Not yet planned



Health for the period of #N/A



Protection as of 01-07-15

Child protection case management	NA
Case management - adults	NA
Psychosocial support	NA
Child friendly spaces (CFS)	NA
Women and girls centre	NA
GBV related health services	NA
Community based protection group	NA
Transferring protection skills	Yes
Adolescent assets & life skills building	NA
Protection monitoring	Yes
Safety audits	NA
Family tracing	NA



Shelter/NFI as of

Total number of built shelters	9
Temp & Permanent Shelter Coverage	100%
Individual Shelter Coverage	100%
Household covered by temporary shelters	126
Total number of Building Shelters	0

Available infrastructure:



CCCM as of 01-07-15

CCCM Type	Focal Point
CCCM Organization	UNHCR
Opening Date	0

Complaints mechanism in place

Gaps:

Livelihood:

Food : (last food distributions)

Donor	HH	Ind	Update
WFP	87	549	2015-07-01



Education as of 01-06-15

	#TLS	# Enrolled		# Teacher	
		Male	Female	Male	Female
ECCD	0	0	0	0	0
Primary	0	0	0	0	0
Post-Prim.	0	0	0	0	0
Total	0	0	0	0	0



Food (Monthly Household Ration)

Rice	13.5 kg	Salt	0.15 kg
Pulses	1.8 kg	Blended Food	1.90 kg
Oil	0.90 lit.		

Lasts NFI Distributions:

UNHCR 2013-11-12



Nutrition as of 29-05-15

Therapeutic Care Program(OTP/SC)	Yes
Blanket Sup. Feeding Program(BSFP)	No
Targeted Sup. Feeding for MAM (TSFP)	Yes
Infant and Young Child Feeding support	Yes
Mental Health Care Practice(MHCP)	No
Micro-nutrient supplementation(MMN)	Yes
Ante Natal Care activity(ANC)	No
Mental Health Care Practice(MHCP)	No
Screening	Yes

For more information, contact UNHCR Yangon Information Management Unit - ricouart@unhcr.org or the national CCCM cluster coordinator- benson@unhcr.org

Total Number of IDP

140

Total Number of Households

23

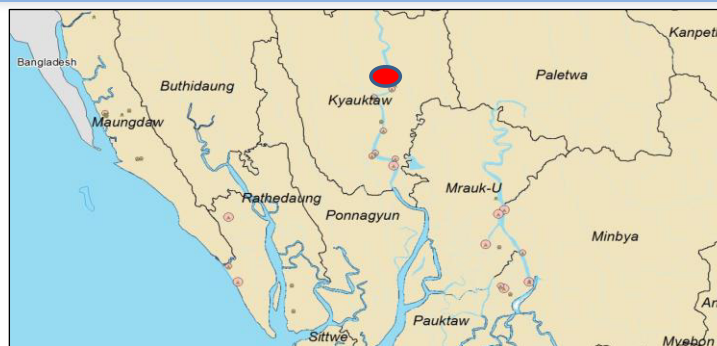
Geographic Data

GPS Coordinates

State / Region : Rakhine
 Township : Kyauktaw
 Vil. Tract / Town : Ya Da Nar Pon
 Village/Ward : Ah Lel

Latitude : 20.92°
 Longitude : 93.00°

Available Services (in camp, outside the camp, no access) as of #N/A



The interagency camp profiling process is an on-going activity promoted, coordinated and delivered by the Shelter/NFI/CCCM Cluster. The information is collected from a number of sources and compiled into a series of a single camp profiles. This document represents single camp profile. The source of information are cluster focal points.



Access to Services and Sectoral Needs



Water & Sanitation as of 01-07-15

Water needs coverage (exclu: HH soln:)	0%
Potential Water coverage (inclu: HWTS)	0%
Est: water needs coverage at EoP	0%
Latrine needs coverage	0%
Est: latrine needs coverage at EoP	0%
Bathing space coverage	n/a
Est: bathroom needs coverage at EoP	n/a
Hygiene kits coverage	n/a
Water facilities management	Not yet planned



Health for the period of #N/A



Protection as of 01-07-15

Child protection case management	NA
Case management - adults	NA
Psychosocial support	NA
Child friendly spaces (CFS)	NA
Women and girls centre	NA
GBV related health services	NA
Community based protection group	NA
Transferring protection skills	Yes
Adolescent assets & life skills building	NA
Protection monitoring	Yes
Safety audits	NA
Family tracing	NA



Shelter/NFI as of

Total number of built shelters	3
Temp & Permanent Shelter Coverage	70%
Individual Shelter Coverage	100%
Household covered by temporary shelters	42
Total number of Building Shelters	0

Available infrastructure:



CCCM as of 01-07-15

CCCM Type	Focal Point
CCCM Organization	UNHCR
Opening Date	0

Gaps:

Livelihood:

Food : (last food distributions)

Donor	HH	Ind	Update
WFP	8	47	2015-07-01



Education as of 01-06-15

	#TLS	# Enrolled		# Teacher	
		Male	Female	Male	Female
ECCD	0	0	0	0	0
Primary	0	0	0	0	0
Post-Prim.	0	0	0	0	0
Total	0	0	0	0	0



Food (Monthly Household Ration)

Rice	13.5 kg	Salt	0.15 kg
Pulses	1.8 kg	Blended Food	1.90 kg
Oil	0.90 lit.		

Lasts NFI Distributions:



Nutrition as of 29-05-15

Therapeutic Care Program(OTP/SC)	No
Blanket Sup. Feeding Program(BSFP)	No
Targeted Sup. Feeding for MAM (TSFP)	No
Infant and Young Child Feeding support	No
Mental Health Care Practice(MHCP)	No
Micro-nutrient supplementation(MMN)	No
Ante Natal Care activity(ANC)	No
Mental Health Care Practice(MHCP)	No
Screening	No

For more information, contact UNHCR Yangon Information Management Unit - ricouart@unhcr.org
 or the national CCCM cluster coordinator- benson@unhcr.org

Total Number of IDP

578

Total Number of Households

85

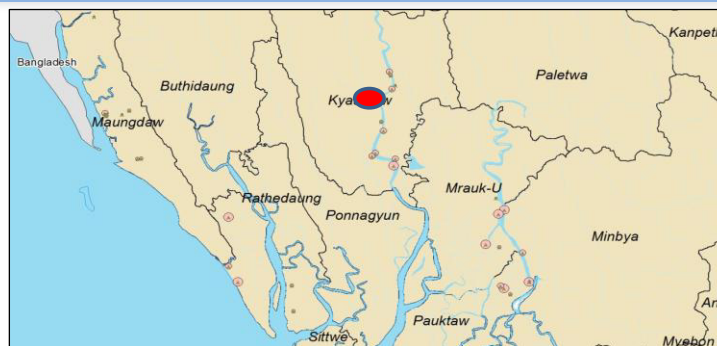
Geographic Data

GPS Coordinates

State / Region : Rakhine
 Township : Kyauktaw
 Vil. Tract / Town : Wa Kin
 Village/Ward : Ni Din

Latitude : 20.87°
 Longitude : 92.97°

Available Services (in camp, outside the camp, no access) as of #N/A



The interagency camp profiling process is an on-going activity promoted, coordinated and delivered by the Shelter/NFI/CCCM Cluster. The information is collected from a number of sources and compiled into a series of a single camp profiles. This document represents single camp profile. The source of information are cluster focal points.



Access to Services and Sectoral Needs



Water & Sanitation as of 01-07-15

Water needs coverage (exclu: HH soln:)	0%
Potential Water coverage (inclu: HWTS)	0%
Est: water needs coverage at EoP	0%
Latrine needs coverage	11%
Est: latrine needs coverage at EoP	100%
Bathing space coverage	n/a
Est: bathroom needs coverage at EoP	n/a
Hygiene kits coverage	n/a
Water facilities management	Not yet planned



Health for the period of #N/A



Protection as of 01-07-15

Child protection case management	NA
Case management - adults	NA
Psychosocial support	NA
Child friendly spaces (CFS)	NA
Women and girls centre	NA
GBV related health services	NA
Community based protection group	NA
Transferring protection skills	Yes
Adolescent assets & life skills building	NA
Protection monitoring	Yes
Safety audits	NA
Family tracing	NA



Shelter/NFI as of

Total number of built shelters	9
Temp & Permanent Shelter Coverage	85%
Individual Shelter Coverage	0%
Household covered by temporary shelters	72
Total number of Building Shelters	0

Available infrastructure:



CCCM as of 01-07-15

CCCM Type	Focal Point
CCCM Organization	UNHCR
Opening Date	0

Gaps:

Livelihood:

Food : (last food distributions)

Donor	HH	Ind	Update
WFP	83	514	2015-07-01



Education as of 01-06-15

	#TLS	# Enrolled		# Teacher	
		Male	Female	Male	Female
ECCD	0	0	0	0	0
Primary	0	0	0	0	0
Post-Prim.	0	0	0	0	0
Total	0	0	0	0	0



Food (Monthly Household Ration)

Rice	13.5 kg	Salt	0.15 kg
Pulses	1.8 kg	Blended Food	1.90 kg
Oil	0.90 lit.		

Lasts NFI Distributions:

UNHCR 2015-06-25



Nutrition as of 29-05-15

Therapeutic Care Program(OTP/SC)	Yes
Blanket Sup. Feeding Program(BSFP)	No
Targeted Sup. Feeding for MAM (TSFP)	Yes
Infant and Young Child Feeding support	Yes
Mental Health Care Practice(MHCP)	No
Micro-nutrient supplementation(MMN)	Yes
Ante Natal Care activity(ANC)	No
Mental Health Care Practice(MHCP)	No
Screening	Yes

For more information, contact UNHCR Yangon Information Management Unit - ricouart@unhcr.org
 or the national CCCM cluster coordinator- benson@unhcr.org

Total Number of IDP

559

Total Number of Households

92

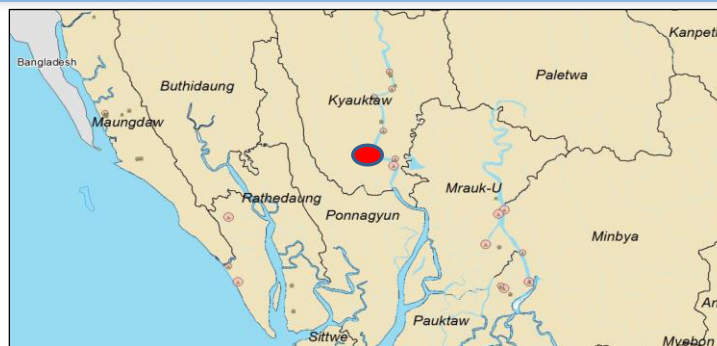
Geographic Data

GPS Coordinates

State / Region : Rakhine
 Township : Kyauktaw
 Vil. Tract / Town : Ah Pauk Wa
 Village/Ward : Ah Pauk Wa

Latitude : 20.72°
 Longitude : 92.96°

Available Services (in camp, outside the camp, no access) as of #N/A



The interagency camp profiling process is an on-going activity promoted, coordinated and delivered by the Shelter/NFI/CCCM Cluster. The information is collected from a number of sources and compiled into a series of a single camp profiles. This document represents single camp profile. The source of information are cluster focal points.



Access to Services and Sectoral Needs



Water & Sanitation as of 01-07-15

Water needs coverage (exclu: HH soln:)	0%
Potential Water coverage (inclu: HWTS)	0%
Est: water needs coverage at EoP	0%
Latrine needs coverage	14%
Est: latrine needs coverage at EoP	80%
Bathing space coverage	n/a
Est: bathroom needs coverage at EoP	n/a
Hygiene kits coverage	n/a
Water facilities management	Not yet planned



Health for the period of #N/A



Protection as of 01-07-15

Child protection case management	NA
Case management - adults	NA
Psychosocial support	Yes
Child friendly spaces (CFS)	NA
Women and girls centre	NA
GBV related health services	NA
Community based protection group	NA
Transferring protection skills	NA
Adolescent assets & life skills building	NA
Protection monitoring	Yes
Safety audits	NA
Family tracing	NA



Shelter/NFI as of

Total number of built shelters	8
Temp & Permanent Shelter Coverage	61%
Individual Shelter Coverage	52%
Household covered by temporary shelters	104
Total number of Building Shelters	0

Available infrastructure:



CCCM as of 01-07-15

CCCM Type	Focal Point
CCCM Organization	UNHCR
Opening Date	0

Gaps:

Livelihood:

Population dynamics

Repartition by Ethnicities (estimated)



Education as of 01-06-15

	#TLS	# Enrolled		# Teacher	
		Male	Female	Male	Female
ECCD	0	0	0	0	0
Primary	0	0	0	0	0
Post-Prim.	0	0	0	0	0
Total	0	0	0	0	0



Food (Monthly Household Ration)

Rice	13.5 kg	Salt	0.15 kg
Pulses	1.8 kg	Blended Food	1.90 kg
Oil	0.90 lit.		

Lasts NFI Distributions:

UNHCR 2015-06-24



Nutrition as of 29-05-15

Therapeutic Care Program(OTP/SC)	No
Blanket Sup. Feeding Program(BSFP)	No
Targeted Sup. Feeding for MAM (TSFP)	No
Infant and Young Child Feeding support	No
Mental Health Care Practice(MHCP)	No
Micro-nutrient supplementation(MMN)	No
Ante Natal Care activity(ANC)	No
Mental Health Care Practice(MHCP)	No
Screening	No

Food : (last food distributions)

Donor	HH	Ind	Update
WFP	153	807	2015-07-01

For more information, contact UNHCR Yangon Information Management Unit - ricouart@unhcr.org
 or the national CCCM cluster coordinator- benson@unhcr.org

Total Number of IDP

84

Total Number of Households

14

Geographic Data

GPS Coordinates

State / Region : Rakhine

Latitude : 20.90°

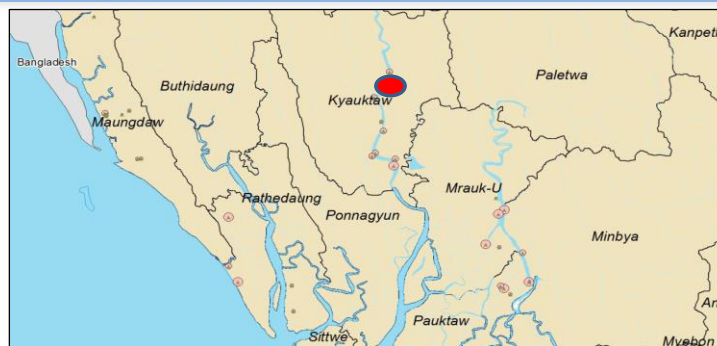
Township : Kyauktaw

Longitude : 93.01°

Vil. Tract / Town : Ah Lel Kyun

Village/Ward : Ah Lel Kyun Ku Lar

Available Services (in camp, outside the camp, no access) as of #N/A



The interagency camp profiling process is an on-going activity promoted, coordinated and delivered by the Shelter/NFI/CCCM Cluster. The information is collected from a number of sources and compiled into a series of a single camp profiles. This document represents single camp profile. The source of information are cluster focal points.



Access to Services and Sectoral Needs



Water & Sanitation as of 01-07-15

Water needs coverage (exclu: HH soln:)	0%
Potential Water coverage (inclu: HWTS)	0%
Est: water needs coverage at EoP	0%
Latrine needs coverage	1%
Est: latrine needs coverage at EoP	1%
Bathing space coverage	n/a
Est: bathroom needs coverage at EoP	n/a
Hygiene kits coverage	n/a
Water facilities management	Not yet planned



Health for the period of #N/A



Protection as of 01-07-15

Child protection case management	NA
Case management - adults	NA
Psychosocial support	NA
Child friendly spaces (CFS)	NA
Women and girls centre	NA
GBV related health services	NA
Community based protection group	NA
Transferring protection skills	NA
Adolescent assets & life skills building	NA
Protection monitoring	Yes
Safety audits	NA
Family tracing	NA



Shelter/NFI as of

Total number of built shelters	3
Temp & Permanent Shelter Coverage	100%
Individual Shelter Coverage	100%
Household covered by temporary shelters	30
Total number of Building Shelters	0

Available infrastructure:



CCCM as of 01-07-15

CCCM Type	Focal Point
CCCM Organization	UNHCR
Opening Date	0

Complaints mechanism in place

Gaps:

Livelihood:

Food : (last food distributions)

Donor	HH	Ind	Update
WFP	14	84	2015-07-01



Education as of 01-06-15

	#TLS	# Enrolled		# Teacher	
		Male	Female	Male	Female
ECCD	0	0	0	0	0
Primary	0	0	0	0	0
Post-Prim.	0	0	0	0	0
Total	0	0	0	0	0



Food (Monthly Household Ration)

Rice	13.5 kg	Salt	0.15 kg
Pulses	1.8 kg	Blended Food	1.90 kg
Oil	0.90 lit.		

Lasts NFI Distributions:

UNHCR 2013-11-12



Nutrition as of 29-05-15

Therapeutic Care Program(OTP/SC)	No
Blanket Sup. Feeding Program(BSFP)	No
Targeted Sup. Feeding for MAM (TSFP)	No
Infant and Young Child Feeding support	No
Mental Health Care Practice(MHCP)	No
Micro-nutrient supplementation(MMN)	No
Ante Natal Care activity(ANC)	No
Mental Health Care Practice(MHCP)	No
Screening	No

For more information, contact UNHCR Yangon Information Management Unit - ricouart@unhcr.org or the national CCCM cluster coordinator- benson@unhcr.org

Total Number of IDP

1,524

Total Number of Households

236

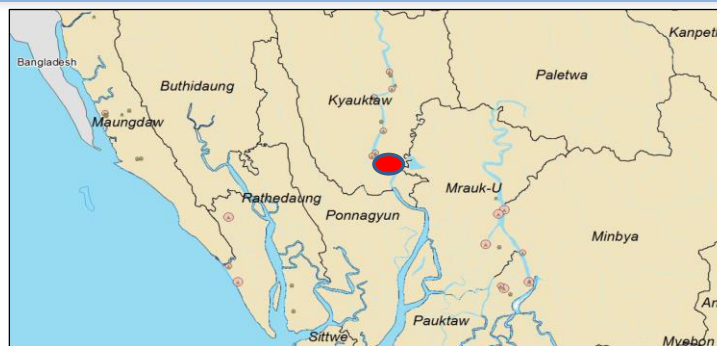
Geographic Data

GPS Coordinates

State / Region : Rakhine
 Township : Kyauktaw
 Vil. Tract / Town : Doke Kan Chaung
 Village/Ward : In Bar Yi

Latitude : 20.70°
 Longitude : 93.01°

Available Services (in camp, outside the camp, no access) as of #N/A



The interagency camp profiling process is an on-going activity promoted, coordinated and delivered by the Shelter/NFI/CCCM Cluster. The information is collected from a number of sources and compiled into a series of a single camp profiles. This document represents single camp profile. The source of information are cluster focal points.



Access to Services and Sectoral Needs



Water & Sanitation as of 01-07-15

Water needs coverage (exclu: HH soln:)	0%
Potential Water coverage (inclu: HWTS)	0%
Est: water needs coverage at EoP	0%
Latrine needs coverage	15%
Est: latrine needs coverage at EoP	80%
Bathing space coverage	n/a
Est: bathroom needs coverage at EoP	n/a
Hygiene kits coverage	n/a
Water facilities management	Not yet planned



Health for the period of #N/A



Protection as of 01-07-15

Child protection case management	NA
Case management - adults	NA
Psychosocial support	Yes
Child friendly spaces (CFS)	NA
Women and girls centre	NA
GBV related health services	NA
Community based protection group	NA
Transferring protection skills	NA
Adolescent assets & life skills building	NA
Protection monitoring	Yes
Safety audits	NA
Family tracing	NA



Shelter/NFI as of

Total number of built shelters	29
Temp & Permanent Shelter Coverage	98%
Individual Shelter Coverage	0%
Household covered by temporary shelters	232
Total number of Building Shelters	0

Available infrastructure:



CCCM as of 01-07-15

CCCM Type	Focal Point
CCCM Organization	UNHCR
Opening Date	0

Gaps:

Livelihood:

Food : (last food distributions)

Donor	HH	Ind	Update
WFP	230	1359	2015-07-01



Education as of 01-06-15

	#TLS	# Enrolled		# Teacher	
		Male	Female	Male	Female
ECCD	0	0	0	0	0
Primary	0	0	0	0	0
Post-Prim.	0	0	0	0	0
Total	0	0	0	0	0



Food (Monthly Household Ration)

Rice	13.5 kg	Salt	0.15 kg
Pulses	1.8 kg	Blended Food	1.90 kg
Oil	0.90 lit.		

Lasts NFI Distributions:

UNHCR 2015-06-24



Nutrition as of 29-05-15

Therapeutic Care Program(OTP/SC)	No
Blanket Sup. Feeding Program(BSFP)	No
Targeted Sup. Feeding for MAM (TSFP)	No
Infant and Young Child Feeding support	No
Mental Health Care Practice(MHCP)	No
Micro-nutrient supplementation(MMN)	No
Ante Natal Care activity(ANC)	No
Mental Health Care Practice(MHCP)	No
Screening	No

For more information, contact UNHCR Yangon Information Management Unit - ricouart@unhcr.org
 or the national CCCM cluster coordinator- benson@unhcr.org

Total Number of IDP

799

Total Number of Households

116

Geographic Data

GPS Coordinates

State / Region : Rakhine

Latitude : 20.71°

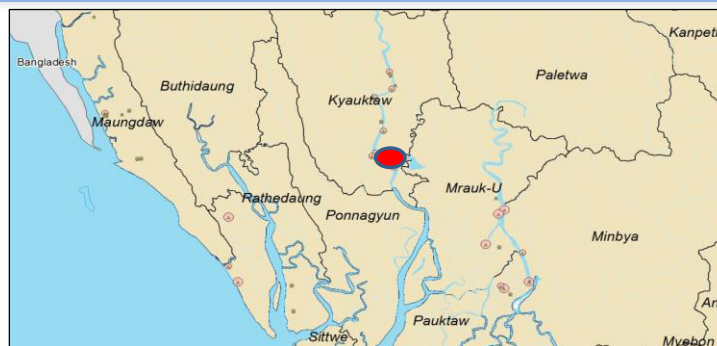
Township : Kyauktaw

Longitude : 93.01°

Vil. Tract / Town : Goke Pi Htaunt

Village/Ward : Goke Pi Htaunt (Ku)

Available Services (in camp, outside the camp, no access) as of #N/A



The interagency camp profiling process is an on-going activity promoted, coordinated and delivered by the Shelter/NFI/CCCM Cluster. The information is collected from a number of sources and compiled into a series of a single camp profiles. This document represents single camp profile. The source of information are cluster focal points.



Access to Services and Sectoral Needs



Water & Sanitation as of 01-07-15

Water needs coverage (exclu: HH soln:)	0%
Potential Water coverage (inclu: HWTS)	0%
Est: water needs coverage at EoP	0%
Latrine needs coverage	19%
Est: latrine needs coverage at EoP	80%
Bathing space coverage	n/a
Est: bathroom needs coverage at EoP	n/a
Hygiene kits coverage	n/a
Water facilities management	Not yet planned



Health for the period of #N/A



Protection as of 01-07-15

Child protection case management	NA
Case management - adults	NA
Psychosocial support	Yes
Child friendly spaces (CFS)	NA
Women and girls centre	NA
GBV related health services	NA
Community based protection group	NA
Transferring protection skills	NA
Adolescent assets & life skills building	NA
Protection monitoring	Yes
Safety audits	NA
Family tracing	NA



Shelter/NFI as of

Total number of built shelters	10
Temp & Permanent Shelter Coverage	69%
Individual Shelter Coverage	0%
Household covered by temporary shelters	80
Total number of Building Shelters	0

Available infrastructure:



CCCM as of 01-07-15

CCCM Type	Focal Point
CCCM Organization	UNHCR
Opening Date	0

Gaps:

Livelihood:

Food : (last food distributions)

Donor	HH	Ind	Update
WFP	116	709	2015-07-01



Education as of 01-06-15

	#TLS	# Enrolled		# Teacher	
		Male	Female	Male	Female
ECCD	0	0	0	0	0
Primary	0	0	0	0	0
Post-Prim.	0	0	0	0	0
Total	0	0	0	0	0



Food (Monthly Household Ration)

Rice	13.5 kg	Salt	0.15 kg
Pulses	1.8 kg	Blended Food	1.90 kg
Oil	0.90 lit.		

Lasts NFI Distributions:

UNHCR 2015-06-24



Nutrition as of 29-05-15

Therapeutic Care Program(OTP/SC)	Yes
Blanket Sup. Feeding Program(BSFP)	No
Targeted Sup. Feeding for MAM (TSFP)	Yes
Infant and Young Child Feeding support	Yes
Mental Health Care Practice(MHCP)	No
Micro-nutrient supplementation(MMN)	Yes
Ante Natal Care activity(ANC)	No
Mental Health Care Practice(MHCP)	No
Screening	Yes

For more information, contact UNHCR Yangon Information Management Unit - ricouart@unhcr.org or the national CCCM cluster coordinator- benson@unhcr.org

Total Number of IDP

735

Total Number of Households

112

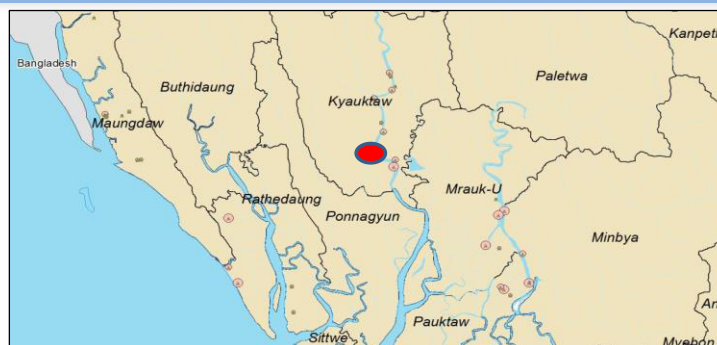
Geographic Data

GPS Coordinates

State / Region : Rakhine
 Township : Kyauktaw
 Vil. Tract / Town : Ah Pauk Wa
 Village/Ward : Yun Nyar

Latitude : 20.73°
 Longitude : 92.97°

Available Services (in camp, outside the camp, no access) as of #N/A



The interagency camp profiling process is an on-going activity promoted, coordinated and delivered by the Shelter/NFI/CCCM Cluster. The information is collected from a number of sources and compiled into a series of a single camp profiles. This document represents single camp profile. The source of information are cluster focal points.



Access to Services and Sectoral Needs



Water & Sanitation as of 01-07-15

Water needs coverage (exclu: HH soln:)	0%
Potential Water coverage (inclu: HWTS)	0%
Est: water needs coverage at EoP	0%
Latrine needs coverage	31%
Est: latrine needs coverage at EoP	80%
Bathing space coverage	n/a
Est: bathroom needs coverage at EoP	n/a
Hygiene kits coverage	n/a
Water facilities management	Not yet planned



Health for the period of #N/A



Protection as of 01-07-15

Child protection case management	NA
Case management - adults	NA
Psychosocial support	Yes
Child friendly spaces (CFS)	NA
Women and girls centre	NA
GBV related health services	NA
Community based protection group	NA
Transferring protection skills	NA
Adolescent assets & life skills building	NA
Protection monitoring	Yes
Safety audits	NA
Family tracing	NA



Shelter/NFI as of

Total number of built shelters	14
Temp & Permanent Shelter Coverage	100%
Individual Shelter Coverage	0%
Household covered by temporary shelters	112
Total number of Building Shelters	0

Available infrastructure:



CCCM as of 01-07-15

CCCM Type	Focal Point
CCCM Organization	UNHCR
Opening Date	0

Gaps:

Livelihood:

Food : (last food distributions)

Donor	HH	Ind	Update
WFP	111	673	2015-07-01



Education as of 01-06-15

	#TLS	# Enrolled		# Teacher	
		Male	Female	Male	Female
ECCD	0	0	0	0	0
Primary	0	0	0	0	0
Post-Prim.	0	0	0	0	0
Total	0	0	0	0	0



Food (Monthly Household Ration)

Rice	13.5 kg	Salt	0.15 kg
Pulses	1.8 kg	Blended Food	1.90 kg
Oil	0.90 lit.		

Lasts NFI Distributions:

UNHCR 2015-06-26



Nutrition as of 29-05-15

Therapeutic Care Program(OTP/SC)	No
Blanket Sup. Feeding Program(BSFP)	No
Targeted Sup. Feeding for MAM (TSFP)	No
Infant and Young Child Feeding support	No
Mental Health Care Practice(MHCP)	No
Micro-nutrient supplementation(MMN)	No
Ante Natal Care activity(ANC)	No
Mental Health Care Practice(MHCP)	No
Screening	No

For more information, contact UNHCR Yangon Information Management Unit - ricouart@unhcr.org
 or the national CCCM cluster coordinator- benson@unhcr.org

Total Number of IDP

1,028

Total Number of Households

144

Geographic Data

GPS Coordinates

State / Region : Rakhine

Latitude : 20.78°

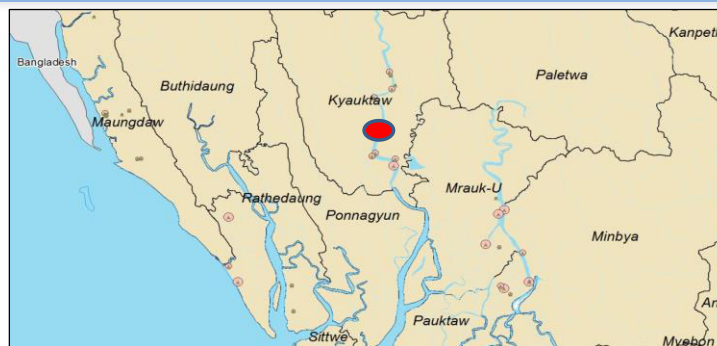
Township : Kyauktaw

Longitude : 92.99°

Vil. Tract / Town : Sin Oe Chaing

Village/Ward : Shwe Hlaing Ku Lar

Available Services (in camp, outside the camp, no access) as of #N/A



The interagency camp profiling process is an on-going activity promoted, coordinated and delivered by the Shelter/NFI/CCCM Cluster. The information is collected from a number of sources and compiled into a series of a single camp profiles. This document represents single camp profile. The source of information are cluster focal points.



Access to Services and Sectoral Needs



Water & Sanitation as of 01-07-15

Water needs coverage (exclu: HH soln:)	0%
Potential Water coverage (inclu: HWTS)	0%
Est: water needs coverage at EoP	0%
Latrine needs coverage	13%
Est: latrine needs coverage at EoP	100%
Bathing space coverage	n/a
Est: bathroom needs coverage at EoP	n/a
Hygiene kits coverage	n/a
Water facilities management	Not yet planned



Health for the period of #N/A



Protection as of 01-07-15

Child protection case management	NA
Case management - adults	NA
Psychosocial support	NA
Child friendly spaces (CFS)	NA
Women and girls centre	NA
GBV related health services	NA
Community based protection group	NA
Transferring protection skills	NA
Adolescent assets & life skills building	NA
Protection monitoring	Yes
Safety audits	NA
Family tracing	NA



Shelter/NFI as of

Total number of built shelters	18
Temp & Permanent Shelter Coverage	100%
Individual Shelter Coverage	0%
Household covered by temporary shelters	144
Total number of Building Shelters	0

Available infrastructure:



CCCM as of 01-07-15

CCCM Type	Focal Point
CCCM Organization	UNHCR
Opening Date	0

Gaps:

Livelihood:

Food : (last food distributions)

Donor	HH	Ind	Update
WFP	144	882	2015-07-01



Education as of 01-06-15

	#TLS	# Enrolled		# Teacher	
		Male	Female	Male	Female
ECCD	0	0	0	0	0
Primary	0	0	0	0	0
Post-Prim.	0	0	0	0	0
Total	0	0	0	0	0



Food (Monthly Household Ration)

Rice	13.5 kg	Salt	0.15 kg
Pulses	1.8 kg	Blended Food	1.90 kg
Oil	0.90 lit.		

Lasts NFI Distributions:

UNHCR 2015-06-26



Nutrition as of 29-05-15

Therapeutic Care Program(OTP/SC)	Yes
Blanket Sup. Feeding Program(BSFP)	No
Targeted Sup. Feeding for MAM (TSFP)	Yes
Infant and Young Child Feeding support	No
Mental Health Care Practice(MHCP)	No
Micro-nutrient supplementation(MMN)	Yes
Ante Natal Care activity(ANC)	No
Mental Health Care Practice(MHCP)	No
Screening	Yes

For more information, contact UNHCR Yangon Information Management Unit - ricouart@unhcr.org or the national CCCM cluster coordinator- benson@unhcr.org

Total Number of IDP

576

Total Number of Households

97

Geographic Data

GPS Coordinates

State / Region : Rakhine

Latitude : 20.89°

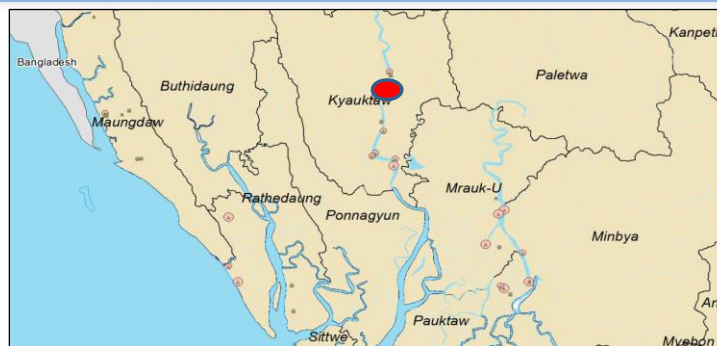
Township : Kyauktaw

Longitude : 93.01°

Vil. Tract / Town : Khaung Toke

Village/Ward : Khaung Toke (Ku Lar)

Available Services (in camp, outside the camp, no access) as of #N/A



The interagency camp profiling process is an on-going activity promoted, coordinated and delivered by the Shelter/NFI/CCCM Cluster. The information is collected from a number of sources and compiled into a series of a single camp profiles. This document represents single camp profile. The source of information are cluster focal points.



Access to Services and Sectoral Needs



Water & Sanitation as of 01-07-15

Water needs coverage (exclu: HH soln:)	0%
Potential Water coverage (inclu: HWTS)	0%
Est: water needs coverage at EoP	0%
Latrine needs coverage	23%
Est: latrine needs coverage at EoP	81%
Bathing space coverage	n/a
Est: bathroom needs coverage at EoP	n/a
Hygiene kits coverage	n/a
Water facilities management	Not yet planned



Health for the period of #N/A



Protection as of 01-07-15

Child protection case management	NA
Case management - adults	NA
Psychosocial support	NA
Child friendly spaces (CFS)	NA
Women and girls centre	NA
GBV related health services	NA
Community based protection group	NA
Transferring protection skills	NA
Adolescent assets & life skills building	NA
Protection monitoring	Yes
Safety audits	NA
Family tracing	NA



Shelter/NFI as of

Total number of built shelters	10
Temp & Permanent Shelter Coverage	82%
Individual Shelter Coverage	0%
Household covered by temporary shelters	80
Total number of Building Shelters	0

Available infrastructure:



CCCM as of 01-07-15

CCCM Type	Focal Point
CCCM Organization	UNHCR
Opening Date	0

Complaints mechanism in place

Gaps:

Livelihood:

Food : (last food distributions)

Donor	HH	Ind	Update
WFP	96	556	2015-07-01



Education as of 01-06-15

	#TLS	# Enrolled		# Teacher	
		Male	Female	Male	Female
ECCD	0	0	0	0	0
Primary	0	0	0	0	0
Post-Prim.	0	0	0	0	0
Total	0	0	0	0	0



Food (Monthly Household Ration)

Rice	13.5 kg	Salt	0.15 kg
Pulses	1.8 kg	Blended Food	1.90 kg
Oil	0.90 lit.		

Lasts NFI Distributions:

UNHCR 2015-06-25



Nutrition as of 29-05-15

Therapeutic Care Program(OTP/SC)	Yes
Blanket Sup. Feeding Program(BSFP)	No
Targeted Sup. Feeding for MAM (TSFP)	Yes
Infant and Young Child Feeding support	Yes
Mental Health Care Practice(MHCP)	No
Micro-nutrient supplementation(MMN)	Yes
Ante Natal Care activity(ANC)	No
Mental Health Care Practice(MHCP)	No
Screening	Yes

For more information, contact UNHCR Yangon Information Management Unit - ricouart@unhcr.org or the national CCCM cluster coordinator- benson@unhcr.org

Total Number of IDP

72

Total Number of Households

18

Geographic Data

GPS Coordinates

State / Region : Rakhine

Latitude : 20.41°

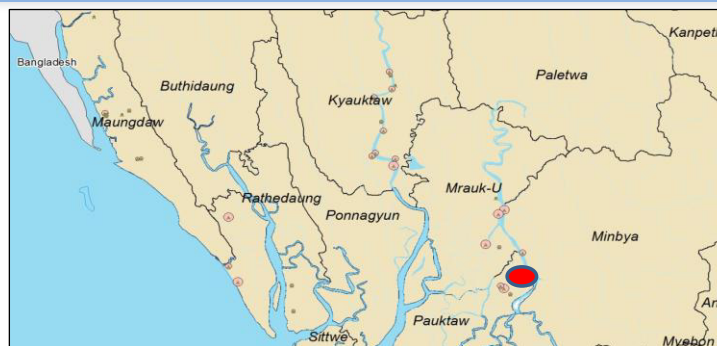
Township : Minbya

Longitude : 93.31°

Vil. Tract / Town : Na Yan

Village/Ward : Sat Yon Maw (Ku Lar)

Available Services (in camp, outside the camp, no access) as of #N/A



The interagency camp profiling process is an on-going activity promoted, coordinated and delivered by the Shelter/NFI/CCCM Cluster. The information is collected from a number of sources and compiled into a series of a single camp profiles. This document represents single camp profile. The source of information are cluster focal points.



Population dynamics

Repartition by Ethnicities (estimated)

Access to Services and Sectoral Needs



Water & Sanitation as of 01-07-15

Water needs coverage (exclu: HH soln:)	100%
Potential Water coverage (inclu: HWTS)	100%
Est: water needs coverage at EoP	100%
Latrine needs coverage	100%
Est: latrine needs coverage at EoP	100%
Bathing space coverage	15%
Est: bathroom needs coverage at EoP	100%
Hygiene kits coverage	0%
Water facilities management	Set up but low results



Health for the period of #N/A



Protection as of 01-07-15

Child protection case management	NA
Case management - adults	NA
Psychosocial support	NA
Child friendly spaces (CFS)	NA
Women and girls centre	NA
GBV related health services	NA
Community based protection group	Yes
Transferring protection skills	NA
Adolescent assets & life skills building	NA
Protection monitoring	Yes
Safety audits	Yes
Family tracing	NA



Shelter/NFI as of

Total number of built shelters	18
Temp & Permanent Shelter Coverage	100%
Individual Shelter Coverage	0%
Household covered by temporary shelters	18
Total number of Building Shelters	0

Available infrastructure:



CCCM as of 01-07-15

CCCM Type	Focal Point
CCCM Organization	UNHCR
Opening Date	0

Complaints mechanism in place

Gaps :

Livelihood :

Food : (last food distributions)

Donor	HH	Ind	Update
WFP	31	145	2015-07-01



Education as of 01-06-15

	#TLS	# Enrolled		# Teacher	
		Male	Female	Male	Female
ECCD	0	0	0	0	0
Primary	1	8	8	1	0
Post-Prim.	0	0	0	0	0
Total	1	8	8	1	0



Food (Monthly Household Ration)

Rice	13.5 kg	Salt	0.15 kg
Pulses	1.8 kg	Blended Food	1.90 kg
Oil	0.90 lit.		

Lasts NFI Distributions:



Nutrition as of 29-05-15

Therapeutic Care Program(OTP/SC)	No
Blanket Sup. Feeding Program(BSFP)	No
Targeted Sup. Feeding for MAM (TSFP)	No
Infant and Young Child Feeding support	No
Mental Health Care Practice(MHCP)	No
Micro-nutrient supplementation(MMN)	Yes
Ante Natal Care activity(ANC)	No
Mental Health Care Practice(MHCP)	No
Screening	Yes

For more information, contact UNHCR Yangon Information Management Unit - ricouart@unhcr.org or the national CCCM cluster coordinator- benson@unhcr.org

Total Number of IDP

131

Total Number of Households

31

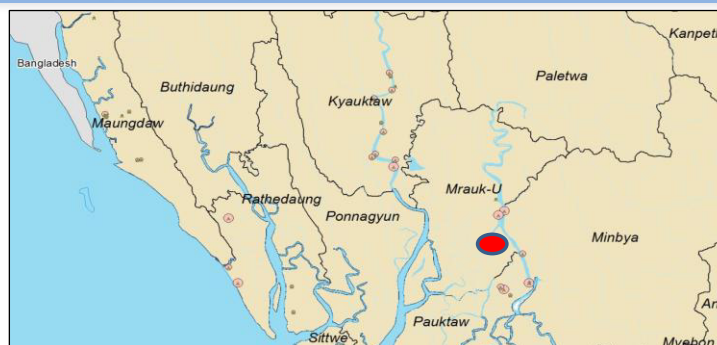
Geographic Data

GPS Coordinates

State / Region : Rakhine
 Township : Mrauk_U
 Vil. Tract / Town : Oke Kar Kyaw
 Village/Ward : Thi Kyar

Latitude : 20.50°
 Longitude : 93.25°

Available Services (in camp, outside the camp, no access) as of #N/A



The interagency camp profiling process is an on-going activity promoted, coordinated and delivered by the Shelter/NFI/CCCM Cluster. The information is collected from a number of sources and compiled into a series of a single camp profiles. This document represents single camp profile. The source of information are cluster focal points.



Access to Services and Sectoral Needs



Water & Sanitation as of 01-07-15

Water needs coverage (exclu: HH soln:)	0%
Potential Water coverage (inclu: HWTS)	100%
Est: water needs coverage at EoP	100%
Latrine needs coverage	100%
Est: latrine needs coverage at EoP	100%
Bathing space coverage	0%
Est: bathroom needs coverage at EoP	0%
Hygiene kits coverage	0%
Water facilities management	Set up but low results



Health for the period of #N/A



Protection as of 01-07-15

Child protection case management	NA
Case management - adults	NA
Psychosocial support	NA
Child friendly spaces (CFS)	NA
Women and girls centre	NA
GBV related health services	NA
Community based protection group	Yes
Transferring protection skills	Yes
Adolescent assets & life skills building	NA
Protection monitoring	Yes
Safety audits	NA
Family tracing	NA



Shelter/NFI as of

Total number of built shelters	32
Temp & Permanent Shelter Coverage	100%
Individual Shelter Coverage	0%
Household covered by temporary shelters	32
Total number of Building Shelters	0

Available infrastructure:



CCCM as of 01-07-15

CCCM Type	Focal Point
CCCM Organization	UNHCR
Opening Date	0

Gaps:

Livelihood:

Food : (last food distributions)

Donor	HH	Ind	Update
WFP	31	121	2015-07-01



Education as of 01-06-15

	#TLS	# Enrolled		# Teacher	
		Male	Female	Male	Female
ECCD	0	0	0	0	0
Primary	1	23	27	0	0
Post-Prim.	0	5	7	2	0
Total	1	28	34	2	0



Food (Monthly Household Ration)

Rice	13.5 kg	Salt	0.15 kg
Pulses	1.8 kg	Blended Food	1.90 kg
Oil	0.90 lit.		

Lasts NFI Distributions:

UNHCR 2013-09-12



Nutrition as of 29-05-15

Therapeutic Care Program(OTP/SC)	No
Blanket Sup. Feeding Program(BSFP)	No
Targeted Sup. Feeding for MAM (TSFP)	No
Infant and Young Child Feeding support	No
Mental Health Care Practice(MHCP)	No
Micro-nutrient supplementation(MMN)	No
Ante Natal Care activity(ANC)	No
Mental Health Care Practice(MHCP)	No
Screening	No

For more information, contact UNHCR Yangon Information Management Unit - ricouart@unhcr.org
 or the national CCCM cluster coordinator- benson@unhcr.org